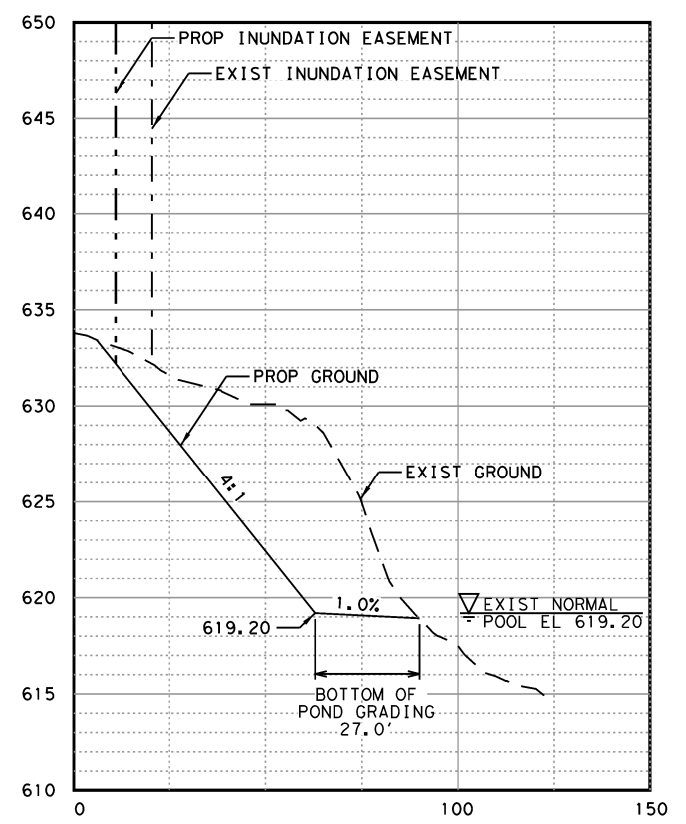
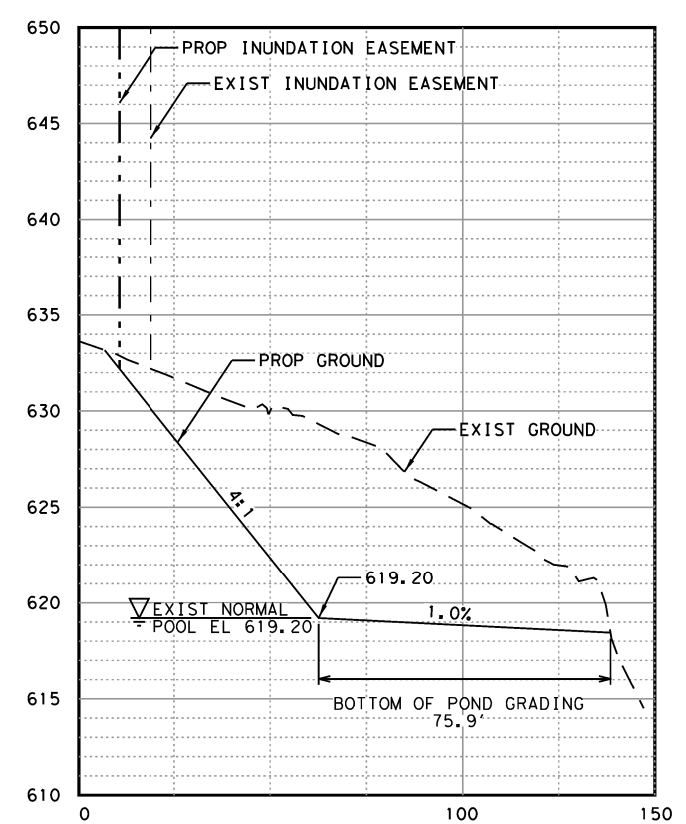


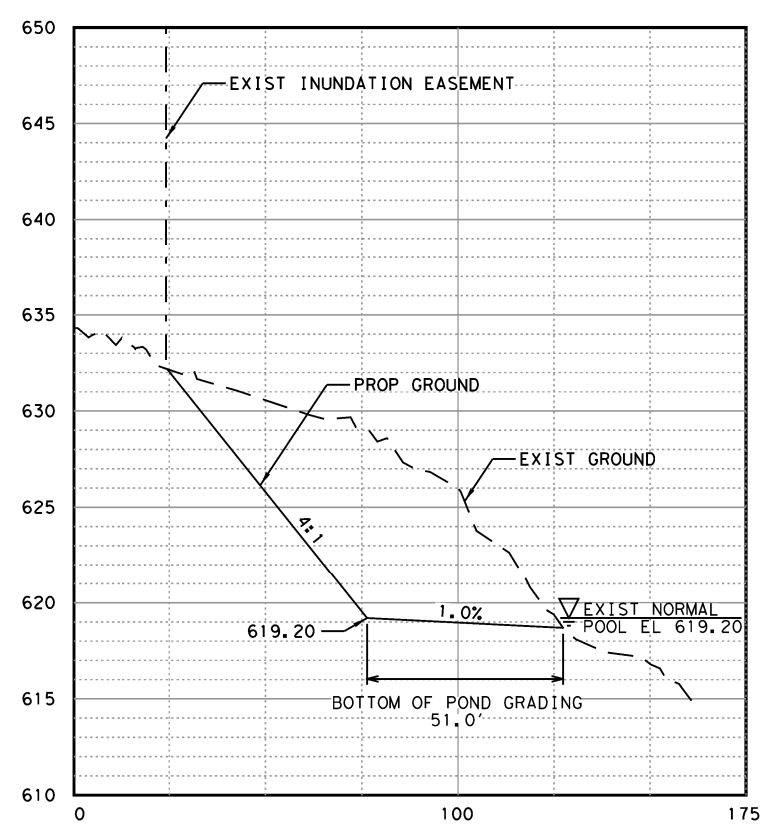
SECTION B-1



SECTION B-2



SECTION B-3



SECTION B-4

NO.		REVISION		BY	DATE
ENGINEERING SEAL					
PRIME LOGO					
SUBCONSULTANT LOGO					
PROJECT NAME INUNDATION EASEMENT MAP					
SHEET X OF X					
DESIGNED:	PROJECT NUMBER		ROADWAY		
CHECKED:			RDWAY NAME		
DRAWN:	STATE	COUNTY	CITY	SHEET NO.	
CHECKED:	TEXAS	COUNTY NAME	CITY NAME	X	